

DRIVING DIRECTIONS TO CAMP VISION

7541 N Fox Hollow Dr.
Bloomington, IN 47408

Shuttle service is available by going to www.BloomingtonShuttle.com
or by calling 1-800-589-6004.

If you have any trouble call the Home Office toll free at 888-255-6189, M-F 8:30 to 5 (EST).

Coming South on Rt. 37 from Indianapolis.

Take exit 4 (Rt. 37 South) off the Indianapolis loop I-465. That will be in the southwest corner of the city, just 4 miles west of I-65 south.

It is about 40 minutes from the intersection of Rt. 37 and the I-465 beltway to Camp Vision.

Come south on Rt. 37 through Martinsville. You will turn left off Rt. 37 at mile marker 110. The mile markers are small blue rectangular signs on the passenger side of the road.

Look for a brown “Oliver Winery” billboard on the right about 10 minutes past Martinsville. When you see that, you have about 8 more miles.

Watch for a Poynter Sheet Metal sign on the left. When you see that, Fox Hollow Drive is approximately 1 mile further.

Look for a second “Oliver Winery” billboard on the right. When you see that, slow down immediately and get into the deceleration lane on the left.

Turn left onto Fox Hollow Road. It runs between a “Spa” business on the left and a large church with a copper roof on the right. The turn for Fox Hollow road is at mile marker 110. The mile markers are small blue rectangular signs on the passenger side of the road.

If you miss Fox Hollow and pass the Winery, go to the BP gas station a couple miles down the road on the left, turn around, and follow the directions from the South.

Fox Hollow is 2 miles long, and Camp Vision is the very last driveway on the left. It is an asphalt driveway going steeply up a hill. If you miss the driveway, after another 100 yards, Fox Hollow forms a “T” intersection with Old 37 highway. You can see the end of Fox Hollow from the driveway, so when you see the T intersection, you know you have the right uphill asphalt road. Also, at the bottom of the drive, on the right, is a long line of mailboxes.

When you turn left up the driveway, you will see the Schoenheit’s red house on the right. Go straight and you will pass some A-frame cabins and then see the recreation center on the left where we will have registration.

Coming North on Rt. 37 from Bloomington

(Coming to Camp Vision from the South on Rt. 37 from Bloomington. It is less than 20 minutes from the heart of Bloomington to Camp Vision.)

In 10 minutes look for a BP gas station on your right (this is the only gas station there is from Bloomington to Camp Vision).

200 yards after the BP gas station take a right on Sample Road. Sample is a 1-mile road that makes a "T" into Old 37.

Go left onto Old 37 and go exactly ½ mile to Fox Hollow Road (the road Camp Vision is on).

Go on Fox Hollow for 100 yards and look for the steep paved drive that goes up to the right (it will be the first driveway on the right, and there will be a line of mailboxes on your left opposite the driveway.)

When you turn up the driveway, you will see the Schoenheit's red house on the right. Go straight and you will pass some A-frame cabins and then see the recreation center on the left where we will have registration.

If you miss Sample Road and pass Oliver Winery, Fox Hollow Road will come up very shortly. Take it and follow the directions as if you were coming from the north.





If you have any trouble call the Home Office toll free at 888-255-6189, M-F 8:30 to 5 (EST).
For Internet directions you can go to:

www.mapquest.com
Camp Vision
7541 N Fox Hollow Dr.
Bloomington, IN 47408

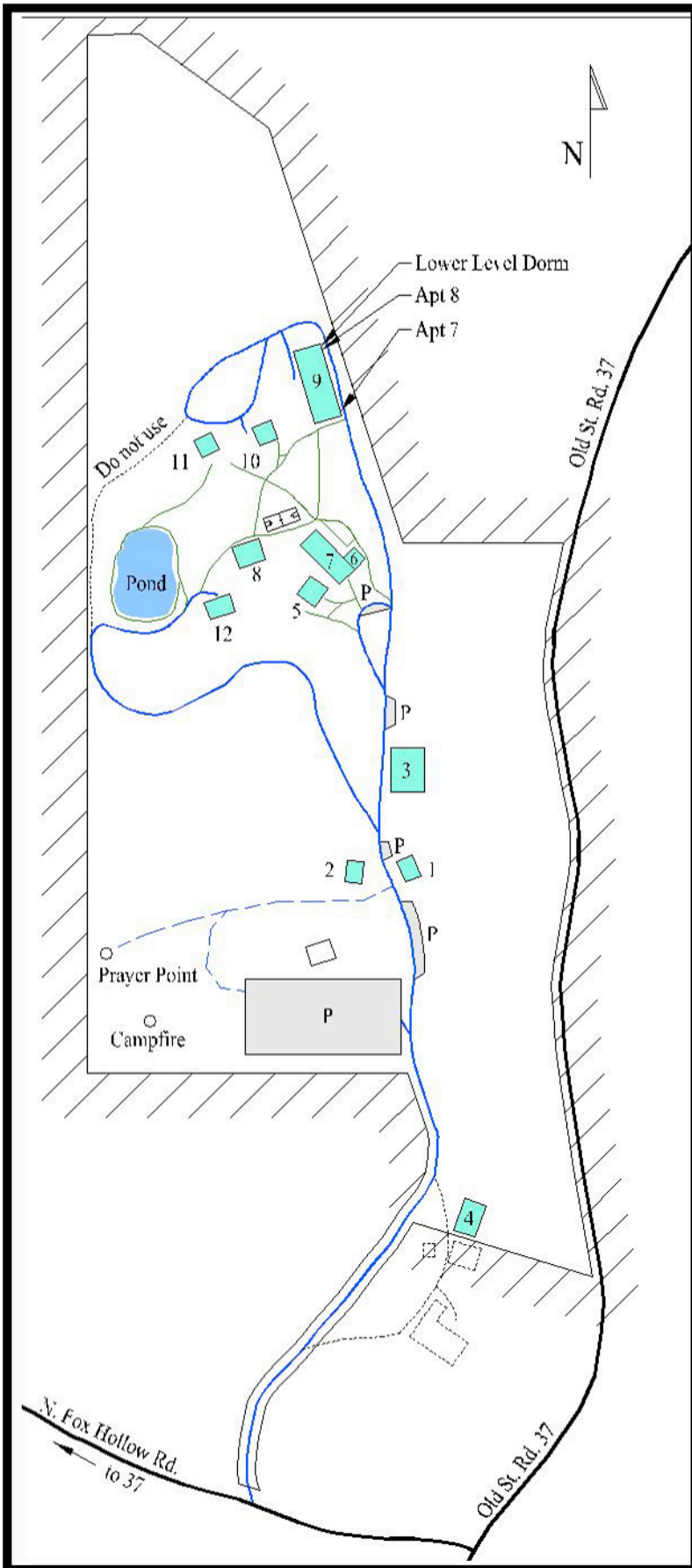
Welcome to CAMP VISION

7541 N. Fox Hollow Rd.
Bloomington, IN 47408

Legend:

-  Road
-  Drive
-  Footpath
-  Not On Property

- P Parking
- 1 Cabin 1
- 2 Cabin 2
- 3 Cabin 3
- 4 Round-Top Barn
- 5 Cabin 5
- 6 Apt 6
- 7 Rec Hall
- 8 Bath House
- 9 Multipurpose Building
- 10 Cabin 10
- 11 Cabin 11
- 12 Cabin 12



*Not To Scale